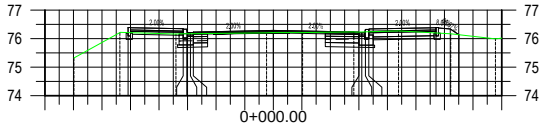

0+000.00

Odległości	-5.08	-3.15	-3.03	-2.90	-2.80	0.00	3.00	3.10	3.23	3.35	5.70	6.20	6.51
Rzędne projektowane	76.37	76.35	76.33	76.21	76.23	76.29	76.23	76.21	76.33	76.33	76.38	76.34	76.14

Odległości:	-6.99	-5.38	-3.41	-0.24	1.03	2.82	4.39	6.22	7.78
Rzędne terenu:	75.32	76.22	76.16	76.20	76.22	76.24	76.27	76.17	75.99

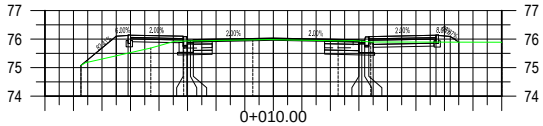

0+010.00

Odległości	-6.74	-5.50	-5.08	-3.15	-3.03	-2.90	-2.80	-0.00	3.00	3.10	3.20	3.35	5.70	6.20	6.50
Rzędne projektowane	75.08	76.10	76.13	76.10	76.08	75.96	75.98	76.04	75.98	75.96	75.96	76.08	76.14	76.09	75.89

Odległości:	-6.74	-4.29	-3.14	-0.72	2.27	3.42	8.00
Rzędne terenu:	75.08	75.69	75.94	75.98	75.94	75.90	75.89

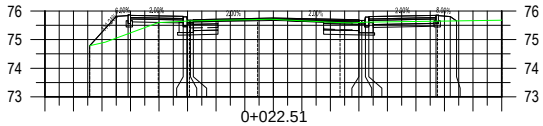

0+022.51

Odległości	-6.43	-5.50	-5.08	-3.15	-3.03	-2.90	-2.80	-0.00	3.00	3.10	3.23	3.35	5.70	6.20	6.42
Rzędne projektowane	74.78	75.82	75.84	75.82	75.80	75.68	75.68	75.75	75.69	75.67	75.79	75.79	75.85	75.81	75.66

Odległości:	-6.43	-4.03	-2.93	-0.55	2.34	5.75	8.00
Rzędne terenu:	74.78	75.60	75.66	75.70	75.60	75.65	75.68

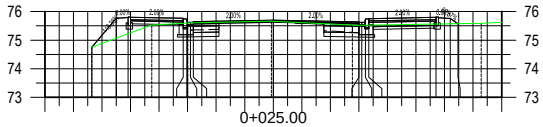

0+025.00

Odległości	-6.36	-5.50	-5.08	-3.15	-3.03	-2.90	-2.80	-0.00	3.00	3.10	3.23	3.35	5.70	6.20	6.47
Rzędne projektowane	74.75	75.76	75.79	75.76	75.74	75.62	75.64	75.70	75.64	75.62	75.74	75.74	75.80	75.75	75.58

Odległości:	-6.36	-4.25	-3.00	-0.06	2.77	7.29
Rzędne terenu:	74.75	75.53	75.60	75.66	75.53	75.59

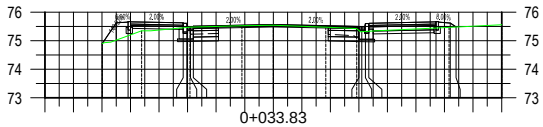

0+033.83

Odległości	-6.00	-5.50	-5.08	-3.15	-3.03	-2.90	-2.80	-0.00	3.00	3.10	3.23	3.35	5.70	6.20	6.41
Rzędne projektowane	74.90	75.62	75.65	75.62	75.60	75.48	75.50	75.56	75.50	75.48	75.60	75.60	75.66	75.61	75.48

Odległości:	-6.00	-4.61	-2.92	-1.10	-0.00	1.84	2.92	6.16	8.00
Rzędne terenu:	74.90	75.34	75.47	75.52	75.54	75.47	75.42	75.47	75.56

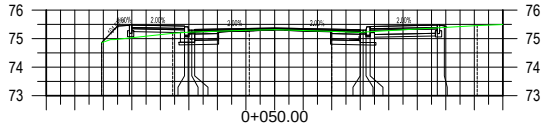

0+050.00

Odległości	-6.06	-5.50	-5.08	-3.15	-3.03	-2.90	-2.80	-0.00	3.00	3.10	3.20	3.35	5.70	5.95
Rzędne projektowane	74.86	75.44	75.46	75.44	75.42	75.30	75.32	75.38	75.32	75.30	75.30	75.42	75.47	75.45

Odległości:	-6.06	-3.56	-0.89	2.01	7.10
Rzędne terenu:	74.86	75.19	75.29	75.26	75.46

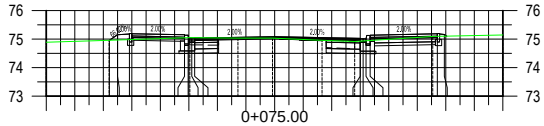

0+075.00

Odległości	-5.79	-5.50	-5.08	-3.15	-3.03	-2.90	-2.80	0.00	3.00	3.10	3.20	3.35	5.70	5.95
Rzędne projektowane	74.96	75.15	75.18	75.15	75.13	75.01	75.01	75.09	75.03	75.01	75.01	75.13	75.19	75.16

Odległości:	-8.00	-5.80	-2.96	-1.28	-0.07	1.66	2.81	5.54	8.00
Rzędne terenu:	74.90	74.96	75.05	75.03	75.04	74.96	74.92	75.10	75.15

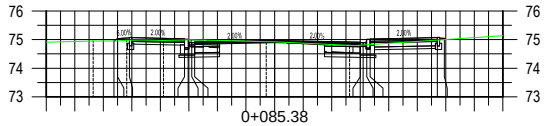

0+085.38

Odległości	-5.63	-5.50	-5.08	-3.15	-3.03	-2.90	-2.80	0.00	3.00	3.10	3.23	3.35	5.70	5.95
Rzędne projektowane	74.95	75.03	75.06	75.03	75.01	74.89	74.91	74.97	74.91	74.89	75.01	75.01	75.07	75.04

Odległości:	-8.00	-6.35	-5.18	-3.89	-0.29	2.63	8.00
Rzędne terenu:	74.91	74.95	74.98	74.97	74.93	74.80	75.14

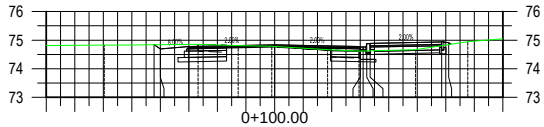

0+100.00

Odległości	-4.22	-4.00	-3.00	0.00	3.00	3.10	3.23	3.35	5.85	6.10
Rzędne projektowane	74.84	74.70	74.78	74.84	74.78	74.76	74.88	74.88	74.94	74.91

Odległości:	-8.00	-5.97	-2.68	-1.28	-0.10	1.86	2.96	4.94	6.77	8.00
Rzędne terenu:	74.81	74.83	74.86	74.81	74.78	74.67	74.62	74.67	74.94	75.04

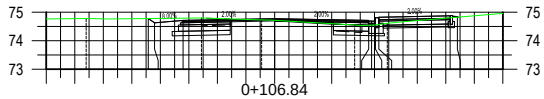

0+106.84

Odległości	-4.42	-4.21	-3.21	0.00	3.30	3.40	3.53	3.65	6.15	6.40
Rzędne projektowane	74.77	74.63	74.71	74.77	74.71	74.69	74.81	74.81	74.87	74.84

Odległości:	-8.00	-6.60	-2.56	-0.46	2.80	3.95	8.00
Rzędne terenu:	74.76	74.77	74.79	74.73	74.55	74.61	74.96

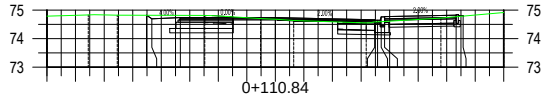

0+110.84

Odległości	-4.51	-4.32	-3.32	0.00	3.48	3.58	3.71	3.83	6.33	6.58
Rzędne projektowane	74.82	74.69	74.73	74.73	74.66	74.64	74.76	74.76	74.82	74.80

Odległości:	-8.00	-6.55	-5.54	-2.48	-0.52	0.65	3.18	5.80	8.00
Rzędne terenu:	74.79	74.83	74.82	74.81	74.70	74.64	74.55	74.72	74.91

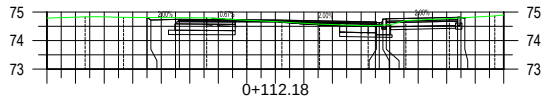

0+112.18

Odległości	-4.50	-4.36	-3.36	0.00	3.53	3.64	3.77	3.89	6.39	6.64
Rzędne projektowane	74.81	74.72	74.74	74.72	74.65	74.63	74.75	74.75	74.81	74.79

Odległości:	-8.00	-6.67	-5.32	-2.41	-1.00	0.23	1.54	3.25	4.57	6.10	7.69
Rzędne terenu:	74.79	74.83	74.82	74.80	74.71	74.66	74.57	74.52	74.70	74.77	74.87

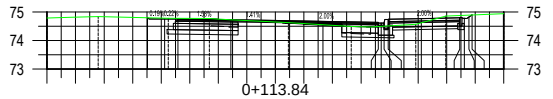

0+113.84

Odległości	-4.48	-3.88	-3.42	-1.56	0.00	1.67	3.60	3.71	3.81	3.96	5.11	6.46	6.62	6.78	6.89
Rzędne projektowane	74.80	74.76	74.76	74.73	74.71	74.67	74.63	74.61	74.61	74.73	74.77	74.79	74.78	74.82	74.90

Odległości:	-8.00	-6.20	-3.75	-2.31	0.45	2.66	4.91	5.96	8.00
Rzędne terenu:	74.79	74.84	74.78	74.77	74.63	74.50	74.57	74.85	74.94

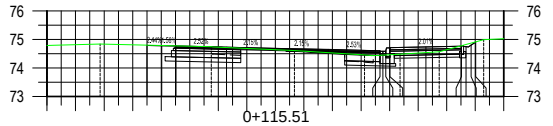

0+115.51

Odległości	-4.49	-3.98	-3.48	-1.71	0.00	1.85	3.66	3.76	3.86	4.01	5.28	6.52	6.68	6.86	7.02
Rzędne projektowane	74.80	74.78	74.77	74.73	74.69	74.65	74.61	74.59	74.59	74.71	74.74	74.77	74.75	74.80	74.91

Odległości:	-8.00	-6.14	-2.25	0.67	3.12	4.37	5.74	7.30
Rzędne terenu:	74.79	74.84	74.75	74.61	74.46	74.49	74.57	75.00

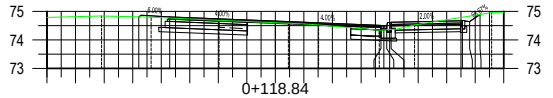

0+118.84

Odległości	-4.79	-3.70	0.00	3.70	3.80	3.90	4.05	6.55	6.80	7.17
Rzędne projektowane	74.81	74.81	74.66	74.51	74.49	74.49	74.61	74.67	74.65	74.89

Odległości:	-8.00	-6.09	-4.35	-1.98	0.46	1.51	3.64	4.88	7.57
Rzędne terenu:	74.79	74.84	74.80	74.69	74.59	74.53	74.35	74.53	74.96

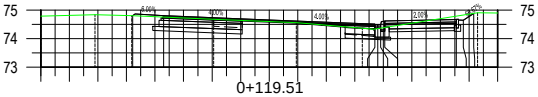

0+119.51

Odległości	-4.78	-3.70	-0.00	3.70	3.80	3.90	4.05	6.55	6.80	7.16
Rzędne projektowane	74.81	74.80	74.65	74.51	74.49	74.49	74.61	74.67	74.64	74.88

Odległości:	-8,00	-6,10	-4,82	-1,95	0,95	3,26	7,30
Rzędne terenu:	74,79	74,84	74,81	74,68	74,56	74,36	74,90

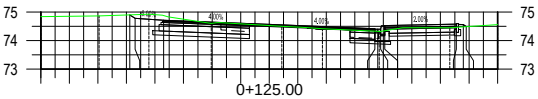

0+125.00

Odległości	-4.89	-4.70	-3.70	-0.00	3.70	3.80	3.90	4.05	6.55	6.80	6.90
Rzędne projektowane	74.90	74.78	74.72	74.57	74.42	74.40	74.40	74.52	74.58	74.56	74.49

Odległości:	-8,00	-5,96	-4,21	-2,03	0,44	1,86	3,85	6,33	8,00
Rzędne terenu:	74,84	74,87	74,92	74,60	74,50	74,42	74,32	74,45	74,56

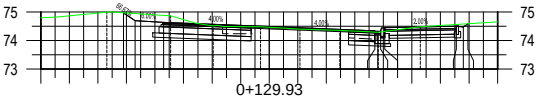

0+129.93

Odległości	-5.10	-4.70	-3.70	0.00	3.70	3.80	3.90	4.05	6.55	6.80	6.96
Rzędne projektowane	74.97	74.70	74.64	74.49	74.34	74.32	74.32	74.44	74.50	74.48	74.59

Odległości:	-8,00	-5,69	-3,46	-1,96	-0,30	1,08	2,47	3,82	5,29	8,00
Rzędne terenu:	74,79	74,99	74,86	74,51	74,48	74,40	74,36	74,29	74,48	74,65

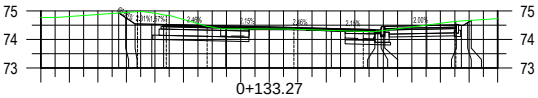

0+133.27

Odległości	-5.28	-5.03	-4.70	-4.12	-3.70	-1.52	0.00	2.18	3.70	3.80	3.92	4.05	5.52	6.55	6.73	6.96	7.08
Rzędne projektowane	74.93	74.76	74.55	74.53	74.53	74.47	74.44	74.39	74.35	74.33	74.40	74.45	74.49	74.51	74.50	74.59	74.67

Odległości:	-8,00	-4,62	-3,60	-2,17	0,87	3,29	6,54	8,00
Rzędne terenu:	74,78	74,98	74,85	74,46	74,36	74,28	74,64	74,73

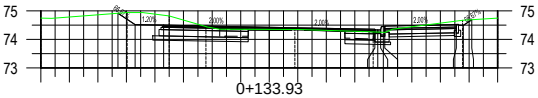

0+133.93

Odległości	-5.30	-4.70	-3.70	0.00	3.70	3.80	3.90	4.05	6.55	6.80	7.10
Rzędne projektowane	74.91	74.51	74.50	74.43	74.35	74.33	74.33	74.45	74.51	74.49	74.69

Odległości:	-8,00	-4,97	-3,50	-2,22	0,90	3,64	6,77	8,00
Rzędne terenu:	74,75	74,94	74,82	74,45	74,35	74,27	74,67	74,75

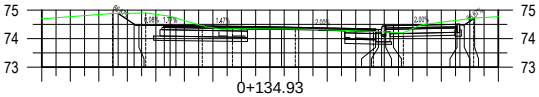

0+134.93

Odległości	-5.32	-4.77	-4.59	-3.70	-3.30	0.00	0.40	3.70	3.80	3.90	4.05	4.32	6.55	6.65	6.80	7.17
Rzędne projektowane	74.88	74.51	74.47	74.47	74.46	74.41	74.41	74.34	74.32	74.33	74.44	74.45	74.50	74.49	74.48	74.72

Odległości:	-8,00	-5,51	-4,36	-2,37	-1,32	0,88	3,62	4,67	7,13
Rzędne terenu:	74,71	74,88	74,90	74,45	74,35	74,34	74,26	74,20	74,72

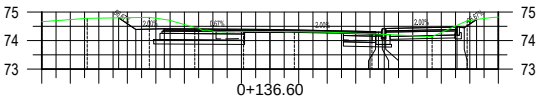

0+136.60

Odległości	-5.31	-4.70	-3.70	0.00	3.70	3.80	3.93	4.05	6.55	6.80	7.23
Rzędne projektowane	74.80	74.39	74.41	74.39	74.31	74.29	74.41	74.41	74.47	74.45	74.74

Odległości:	-8,00	-6,41	-4,23	-2,63	-0,93	0,85	3,57	5,68	6,90	8,00
Rzędne terenu:	74,66	74,78	74,81	74,46	74,32	74,32	74,24	74,14	74,70	74,82

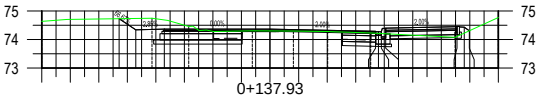

0+137.93

Odległości	-5.29	-4.70	-3.70	-0.00	3.70	3.80	3.90	4.05	6.55	6.80	6.98
Rzędne projektowane	74.73	74.34	74.37	74.37	74.29	74.27	74.27	74.39	74.45	74.43	74.31

Odległości:	-8,00	-4,13	-2,84	-0,62	0,82	2,02	3,53	6,49	8,00
Rzędne terenu:	74,64	74,75	74,46	74,30	74,30	74,28	74,23	74,08	74,77

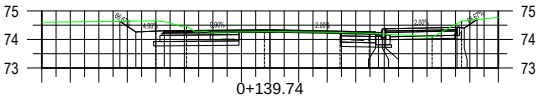

0+139.74

Odległości	-5.26	-4.70	-3.70	0.00	3.70	3.80	3.93	4.05	6.55	6.80	7.25
Rzędne projektowane	74.64	74.26	74.30	74.34	74.26	74.24	74.36	74.36	74.42	74.40	74.70

Odległości:	-8,00	-4,00	-2,92	-0,20	2,46	3,47	5,68	6,71	8,00
Rzędne terenu:	74,60	74,66	74,47	74,28	74,25	74,21	74,10	74,65	74,77

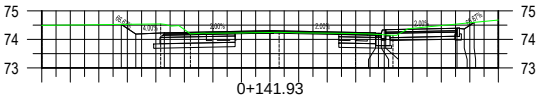

0+141.93

Odległości	-5.21	-4.70	-3.70	0.00	3.70	3.80	3.90	4.05	6.55	6.80	7.15
Rzędne projektowane	74.53	74.19	74.23	74.30	74.23	74.21	74.21	74.33	74.39	74.37	74.60

Odległości:	-8,00	-3,83	-2,79	0,32	2,99	4,31	8,00
Rzędne terenu:	74,49	74,55	74,20	74,24	74,21	74,15	74,68

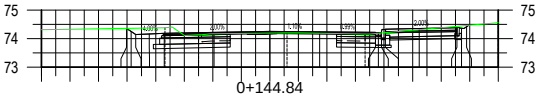

0+144.84

Odległości	-5.02	-4.86	-4.70	-4.23	-3.70	-1.96	-0.00	1.74	3.70	3.80	3.92	4.05	5.23	6.55	6.71	6.89
Rzędne projektowane	74.36	74.25	74.14	74.16	74.18	74.22	74.26	74.24	74.22	74.20	74.26	74.32	74.35	74.38	74.36	74.42

Odległości:	-8,00	-3,68	-2,49	0,60	3,34	8,00
Rzędne terenu:	74,32	74,38	74,14	74,20	74,16	74,56

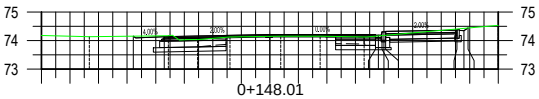

0+148.01

Odległości	-4.79	-3.70	0.00	3.70	3.80	3.93	4.05	6.55	6.80	6.94
Rzędne projektowane	74.15	74.14	74.21	74.21	74.19	74.31	74.31	74.37	74.35	74.44

Odległości:	-8,00	-6,33	-3,56	-2,53	-1,40	0,38	1,76	3,30	8,00
Rzędne terenu:	74,18	74,13	74,17	74,03	74,13	74,15	74,15	74,13	74,53

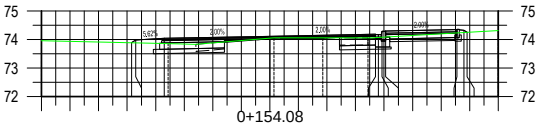

0+154.08

Odległości	-4.84	-4.70	-3.70	0.00	3.70	3.80	3.93	4.05	6.55	6.80	6.91
Rzędne projektowane	73.89	73.98	74.04	74.11	74.19	74.17	74.29	74.29	74.35	74.33	74.25

Odległości:	-8,00	-3,56	0,14	1,86	3,44	8,00
Rzędne terenu:	73,96	73,86	74,06	74,06	74,06	74,32

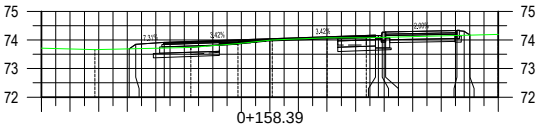

0+158.39

Odległości	-4.93	-4.70	-3.70	0.00	3.70	3.80	3.93	4.05	6.55	6.80	7.01
Rzędne projektowane	73.69	73.85	73.92	74.05	74.17	74.15	74.27	74.27	74.33	74.31	74.17

Odległości:	-8,00	-6,13	-2,77	-1,12	0,08	2,00	3,38	8,00
Rzędne terenu:	73,71	73,66	73,74	73,88	74,01	74,08	74,08	74,20

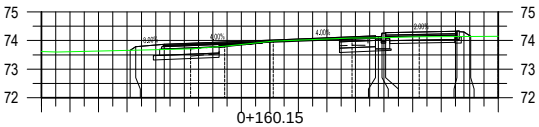

0+160.15

Odległości	-4.89	-4.70	-3.70	0.00	3.70	3.80	3.93	4.05	6.55	6.80	7.03
Rzędne projektowane	73.66	73.79	73.87	74.01	74.16	74.14	74.26	74.26	74.32	74.30	74.14

Odległości:	-8,00	-2,78	-1,58	0,12	2,88	5,24	8,00
Rzędne terenu:	73,61	73,71	73,80	73,98	74,08	74,13	74,15

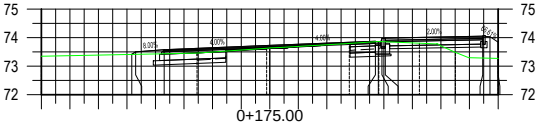

0+175.00

Odległości	-4.83	-4.70	-3.70	0.00	3.70	3.80	3.93	4.05	7.47	7.72	8.00
Rzędne projektowane	73.41	73.50	73.58	73.73	73.88	73.86	73.98	73.98	74.06	74.03	73.84

Odległości:	-8.00	-2.54	-0.11	2.79	3.82	5.24	6.51	8.00
Rzędne terenu:	73.35	73.46	73.63	73.80	73.87	73.81	73.49	73.27

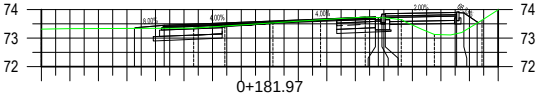

0+181.97

Odległości	-4.74	-3.70	-0.00	3.70	3.80	3.93	4.05	6.55	6.80	7.26
Rzędne projektowane	73.34	73.45	73.60	73.74	73.72	73.84	73.84	73.90	73.88	73.57

Odległości:	-8.00	-2.66	-1.57	0.12	1.78	3.35	4.61	5.77	7.43
Rzędne terenu:	73.31	73.35	73.42	73.54	73.65	73.74	73.64	73.13	73.63

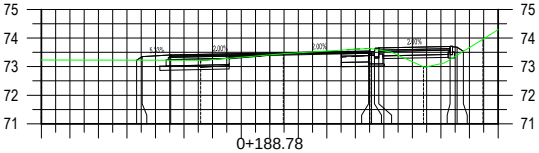

0+188.78

Odległości	-4.66	-4.47	-3.47	0.00	3.47	3.57	3.67	3.82	6.32	6.57	6.79
Rzędne projektowane	73.23	73.35	73.41	73.48	73.55	73.53	73.53	73.65	73.71	73.68	73.54

Odległości:	-8.00	-2.42	0.47	3.51	5.39	7.47
Rzędne terenu:	73.23	73.22	73.45	73.64	72.99	73.96

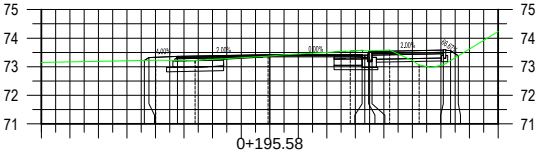

0+195.58

Odległości	-4.39	-4.23	-3.23	0.00	3.23	3.33	3.46	3.58	6.09	6.34	6.61
Rzędne projektowane	73.22	73.32	73.36	73.42	73.42	73.40	73.52	73.52	73.58	73.56	73.38

Odległości:	-8.00	-3.99	-2.61	-0.06	2.82	4.21	5.23	8.00
Rzędne terenu:	73.15	73.22	73.22	73.37	73.55	73.58	73.06	74.24

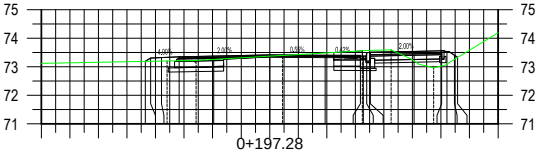

0+197.28

Odległości	-4.36	-4.18	-3.79	-3.18	-1.96	-0.00	1.94	3.17	3.28	3.39	3.53	5.06	6.03	6.21	6.47	6.59
Rzędne projektowane	73.19	73.31	73.32	73.35	73.37	73.41	73.40	73.40	73.38	73.45	73.50	73.54	73.56	73.54	73.40	73.33

Odległości:	-8.00	-3.60	-2.58	0.45	3.24	4.25	5.74	8.00
Rzędne terenu:	73.12	73.20	73.22	73.40	73.55	73.60	72.97	74.19

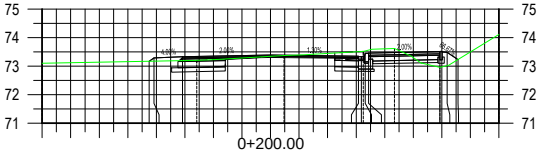

0+200.00

Odległości	-4.26	-4.08	-3.08	0.00	3.08	3.18	3.31	3.43	5.93	6.18	6.57
Rzędne projektowane	73.17	73.29	73.33	73.39	73.35	73.33	73.45	73.45	73.51	73.49	73.23

Odległości:	-8.00	-2.59	0.48	3.25	4.34	5.93	8.00
Rzędne terenu:	73.10	73.21	73.37	73.52	73.62	72.96	74.11

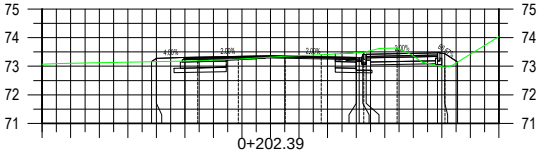

0+202.39

Odległości	-4.17	-4.00	-3.00	0.00	3.00	3.10	3.23	3.35	5.85	6.10	6.55
Rzędne projektowane	73.16	73.27	73.31	73.37	73.31	73.29	73.41	73.41	73.47	73.45	73.15

Odległości:	-8.00	-2.55	-1.13	0.51	1.78	3.27	4.44	6.11	8.00
Rzędne terenu:	73.07	73.19	73.25	73.35	73.40	73.49	73.64	72.96	74.03

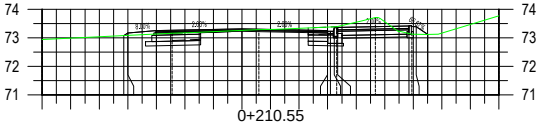

0+210.55

Odległości	-4.14	-4.00	-3.00	-0.00	3.00	3.10	3.23	3.35	5.85	6.10	6.51
Rzędne projektowane	73.07	73.17	73.25	73.31	73.25	73.23	73.35	73.35	73.41	73.39	73.12

Odległości:	-7.00	-2.45	0.59	3.32	4.67	5.95	9.00
Rzędne terenu:	72.94	73.15	73.28	73.39	73.70	73.13	73.77

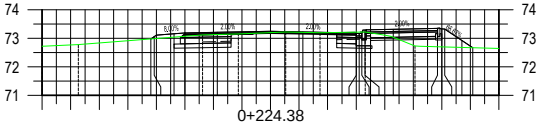

0+224.38

Odległości	-4.19	-4.07	-3.38	-3.00	-1.87	-0.00	1.13	3.00	3.10	3.20	3.31	4.30	5.85	6.00	6.10	6.70	7.09
Rzędne projektowane	72.98	73.06	73.15	73.19	73.21	73.25	73.22	73.19	73.17	73.17	73.29	73.31	73.35	73.33	73.32	72.92	72.67

Odległości:	-8.00	-6.73	-2.38	-1.13	0.53	1.73	3.31	5.06	8.00
Rzędne terenu:	72.72	72.78	73.12	73.15	73.22	73.19	73.22	72.73	72.64

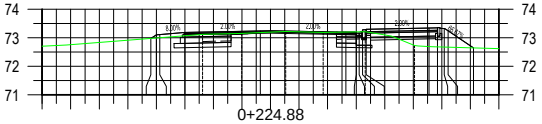

0+224.88

Odległości	-4.19	-4.00	-3.88	-3.00	-0.36	0.00	2.64	3.00	3.10	3.23	3.35	5.55	5.85	6.08	6.22	7.11
Rzędne projektowane	72.97	73.10	73.11	73.18	73.24	73.24	73.19	73.18	73.16	73.27	73.28	73.34	73.34	73.32	73.24	72.65

Odległości:	-8.00	-2.38	-1.01	0.53	1.84	3.31	5.05	8.00
Rzędne terenu:	72.70	73.12	73.15	73.22	73.18	73.21	72.73	72.62

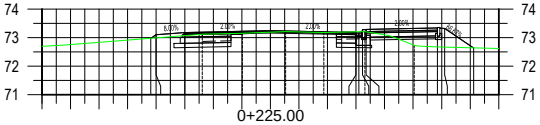

0+225.00

Odległości	-4.19	-4.00	-3.00	0.00	3.00	3.10	3.23	3.35	5.85	6.10	7.12
Rzędne projektowane	72.97	73.10	73.18	73.24	73.18	73.16	73.28	73.28	73.34	73.32	72.64

Odległości:	-8.00	-2.38	-0.98	0.53	1.87	3.31	5.04	8.00
Rzędne terenu:	72.70	73.12	73.15	73.22	73.18	73.21	72.73	72.62

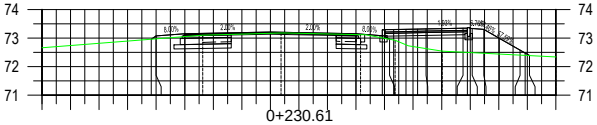

0+230.61

Odległości	-4.17	-4.00	-3.00	0.00	3.00	[illegible]	4.75	5.16	5.46	6.00	6.75	6.90	7.07	7.48	8.02	8.75	8.92	9.08
Rzędne projektowane	72.96	73.08	73.16	73.22	73.16	[illegible]	73.31	73.32	73.32	73.33	73.35	73.35	73.34	73.31	73.00	72.58	72.48	72.39

Odległości:	-8.00	-2.37	0.38	3.16	4.37	6.02	10.00
Rzędne terenu:	72.66	73.10	73.18	73.12	72.92	72.55	72.34

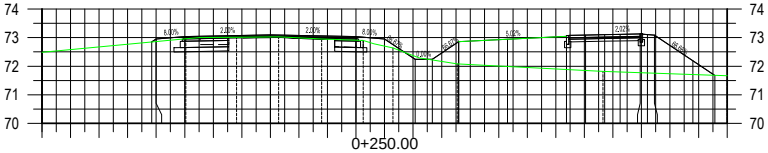

0+250.00

Odległości	-4.16	-4.00	-3.00	0.00	3.00	4.00	5.07	5.67	**6.60**	8.31	10.37	11.04	11.71	12.25	12.96	13.21	13.46	14.80	15.57
Rzędne projektowane	72.85	72.95	73.03	73.09	73.03	72.95	72.24	72.24	**72.86**	72.94	73.05	73.09	73.10	73.11	73.13	73.11	73.08	72.19	71.68

Odległości:	-8.00	-2.96	-1.19	0.29	1.80	3.26	4.29	6.54	11.65	16.00
Rzędne terenu:	72.49	72.96	73.01	73.03	72.96	72.90	72.64	72.08	71.82	71.66

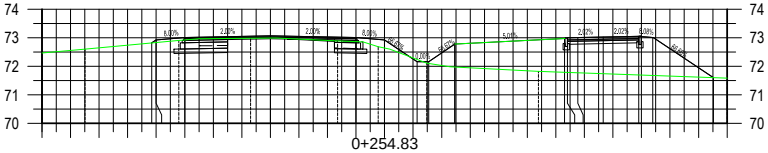

0+254.83

Odległości	-4.16	-4.00	-3.00	0.00	3.00	4.00	5.14	5.54	**6.46**	10.31	10.41	10.77	11.66	12.91	13.40	15.52
Rzędne projektowane	72.82	72.92	73.00	73.06	73.00	72.92	72.16	72.16	**72.78**	72.97	73.00	73.01	73.03	73.05	73.01	71.60

Odległości:	-8.00	-6.50	-3.21	-0.69	2.35	3.78	5.48	9.39	16.00
Rzędne terenu:	72.47	72.60	72.91	72.98	72.89	72.69	72.11	71.82	71.58

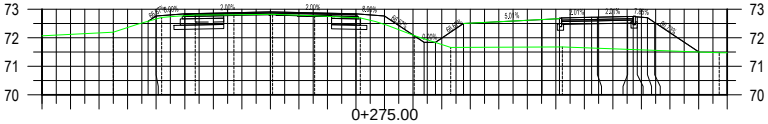

0+275.00

Odległości	-4.28	-4.00	-3.00	0.00	3.00	4.00	5.38	5.78	**6.77**	9.52	10.12	11.25	11.46	12.52	12.71	12.85	13.21	13.46	15.01
Rzędne projektowane	72.57	72.76	72.84	72.90	72.84	72.76	71.84	71.84	**72.50**	72.63	72.67	72.72	72.72	72.74	72.75	72.73	72.70	72.53	71.50

Odległości:	-8.00	-5.50	-3.81	-2.63	-1.28	0.08	1.55	3.15	5.04	6.32	10.23	15.73
Rzędne terenu:	72.07	72.20	72.71	72.80	72.81	72.82	72.77	72.69	72.08	71.66	71.67	71.47

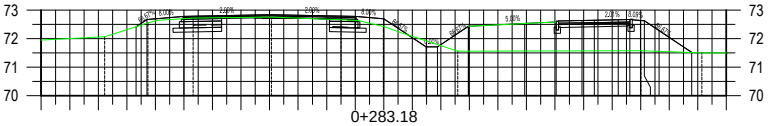

0+283.18

Odległości	-4.67	-4.29	-3.00	-0.00	3.00	4.00	5.48	5.88	6.97	8.94	10.04	10.95	11.37	12.21	12.62	12.99	13.12	13.65	14.79
Rzędne projektowane	72.42	72.67	72.78	72.84	72.78	72.70	71.71	71.71	72.43	72.53	72.59	72.64	72.64	72.66	72.67	72.64	72.62	72.28	71.51

Odległości:	-8.00	-5.78	-4.26	-2.68	0.07	2.50	3.98	6.59	13.01	15.14
Rzędne terenu:	71.95	72.07	72.55	72.72	72.75	72.66	72.42	71.56	71.58	71.50

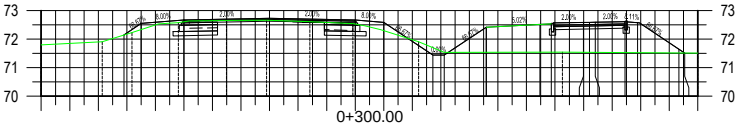

0+300.00

Odległości	-5.10	-4.50	-3.00	-0.00	3.00	4.00	5.72	6.12	7.59	9.47	9.87	11.00	11.20	11.41	12.45	12.89	14.34	14.55
Rzędne projektowane	72.15	72.55	72.67	72.73	72.67	72.59	71.44	71.44	72.42	72.51	72.54	72.59	72.59	72.59	72.62	72.58	71.65	71.51

Odległości:	-8.00	-5.86	-4.82	-3.20	-1.51	-0.11	1.41	2.92	5.22	10.26	15.00
Rzędne terenu:	71.80	71.91	72.23	72.58	72.65	72.67	72.61	72.55	71.91	71.54	71.51

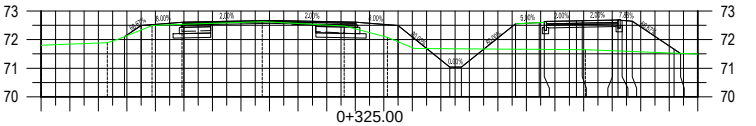

0+325.00

Odległości	-5.08	-4.50	-3.00	-0.00	3.00	4.50	6.32	6.72	8.61	9.45	9.62	10.75	10.95	12.01	12.20	12.35	12.71	14.17	14.40
Rzędne projektowane	72.11	72.49	72.61	72.67	72.61	72.49	71.04	71.04	72.56	72.60	72.61	72.66	72.66	72.68	72.69	72.67	72.64	71.67	71.52

Odległości:	-8.00	-5.69	-4.12	-3.06	-0.26	2.62	4.13	11.06	15.00
Rzędne terenu:	71.80	71.90	72.49	72.54	72.63	72.48	72.08	71.65	71.49

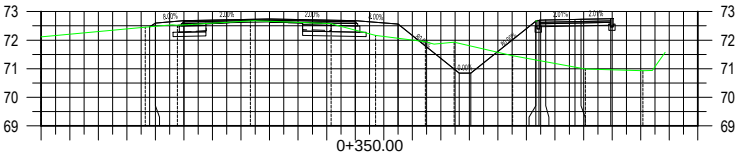

0+350.00

Odległości	-4.20	-4.00	-3.00	0.00	3.00	4.50	6.65	7.05	9.33	9.44	9.48	9.67	10.70	10.91	11.95
Rzędne projektowane	72.46	72.60	72.68	72.74	72.68	72.56	70.84	70.84	72.67	72.69	72.69	72.71	72.73	72.73	72.75

Odległości:	-8.00	-4.35	-3.23	-0.68	2.16	3.72	5.46	6.47	8.52	11.06	13.08
Rzędne terenu:	72.11	72.45	72.52	72.68	72.58	72.17	71.95	71.93	71.45	70.99	70.93

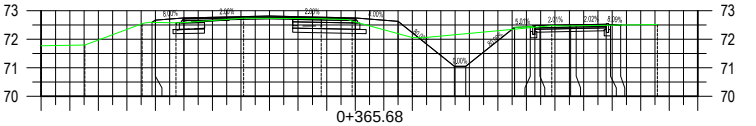

0+365.68

Odległości	-4.12	-4.00	-3.00	-0.00	3.00	4.50	6.47	6.87	8.58	9.13	9.29	9.47	10.55	10.74	11.79	11.95	12.30
Rzędne projektowane	72.59	72.67	72.75	72.81	72.75	72.63	71.05	71.05	72.42	72.44	72.47	72.48	72.50	72.51	72.53	72.51	72.48

Odległości:	-8.00	-6.47	-4.47	-3.28	-0.91	1.81	2.90	5.00	9.89	13.59
Rzędne terenu:	71.77	71.80	72.54	72.57	72.73	72.71	72.63	72.06	72.47	72.52

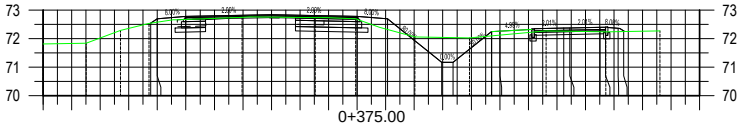

0+375.00

Odległości	-4.23	-4.00	-3.00	-0.00	3.00	4.06	5.96	6.36	7.71	8.00	9.12	10.24	10.45	11.51	11.70	12.14	12.34
Rzędne projektowane	72.55	72.70	72.78	72.84	72.78	72.69	71.17	71.17	72.25	72.26	72.32	72.37	72.38	72.40	72.40	72.35	72.27

Odległości:	-8.00	-6.49	-5.29	-4.29	-1.03	1.54	2.95	5.02	6.94	9.62	11.71	13.61
Rzędne terenu:	71.82	71.84	72.29	72.54	72.75	72.74	72.69	72.06	72.02	72.27	72.24	72.27

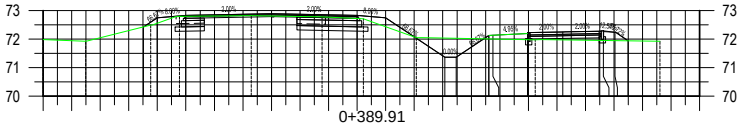

0+389.91

Odległości	-4.48	-4.00	-3.00	-0.00	3.00	4.00	6.07	6.47	7.61	7.76	8.97	10.20	11.47	11.63	12.03	12.49
Rzędne projektowane	72.43	72.75	72.83	72.89	72.83	72.75	71.37	71.37	72.13	72.14	72.20	72.25	72.28	72.29	72.24	71.94

Odległości:	-8.00	-6.51	-4.23	-3.22	-0.71	1.77	3.22	5.07	9.24	13.61
Rzędne terenu:	71.98	71.92	72.49	72.80	72.82	72.78	72.72	72.05	71.98	71.93

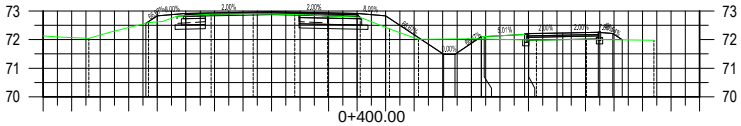

0+400.00

Odległości	-4.40	-4.00	-3.00	-0.00	3.00	4.00	6.03	6.43	7.35	7.45	8.87	9.01	10.20	11.45	11.95	12.28
Rzędne projektowane	72.57	72.84	72.92	72.98	72.92	72.84	71.49	71.49	72.10	72.11	72.18	72.21	72.24	72.26	72.22	72.00

Odległości:	-8.00	-6.40	-4.30	-2.11	-0.64	0.81	1.97	3.11	4.13	5.15	7.00	9.28	11.03	13.40
Rzędne terenu:	72.13	72.05	72.59	72.90	72.91	72.88	72.84	72.78	72.37	72.01	72.03	71.98	72.01	71.98

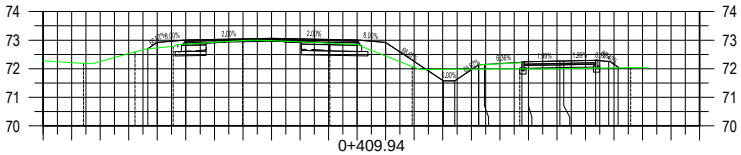

0+409.94

Odległości	-4.34	-4.00	-3.00	0.00	3.00	4.00	6.02	6.42	7.26	7.46	8.77	9.00	10.10	10.24	11.35	11.81	12.14
Rzędne projektowane	72.70	72.92	73.00	73.06	73.00	72.92	71.58	71.58	72.14	72.15	72.23	72.24	72.27	72.27	72.29	72.25	72.05

Odległości:	-8.00	-6.59	-4.79	-3.44	-1.02	2.04	4.93	8.69	12.58
Rzędne terenu:	72.28	72.18	72.59	72.79	72.99	72.90	72.07	72.00	72.04

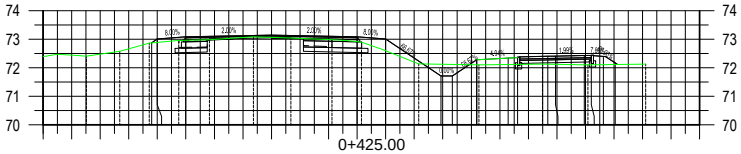

0+425.00

Odległości	-4.20	-4.00	-3.00	0.00	3.00	4.00	5.94	6.34	7.19	8.29	8.62	9.68	9.95	10.95	11.20	11.62	12.04
Rzędne projektowane	72.87	73.01	73.09	73.15	73.09	73.01	71.71	71.71	72.28	72.34	72.35	72.40	72.41	72.43	72.43	72.40	72.17

Odległości:	-8.00	-6.49	-5.32	-4.28	-3.25	-2.17	-0.64	0.68	2.12	3.15	5.15	7.27	9.50	11.09	13.11
Rzędne terenu:	72.39	72.40	72.58	72.87	72.96	72.98	73.08	73.04	72.98	72.90	72.13	72.10	72.13	72.10	72.13

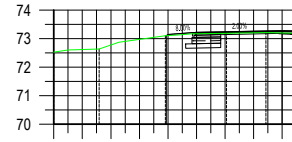

Odległości	-4.06	-3.00	-0.00
Rzędne projektowane	73.11	73.22	73.28

Odległości:	-8.00	-6.41	-4.09	-1.95	-0.57
Rzędne terenu:	72.53	72.64	73.10	73.18	73.21

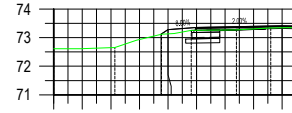

Odległości	-4.24	-4.00	-3.00	0.00
Rzędne projektowane	73.12	73.28	73.36	73.42

Odległości:	-8.00	-5.86	-4.23	-3.19	-1.61	-0.40
Rzędne terenu:	72.62	72.65	73.12	73.26	73.27	73.34

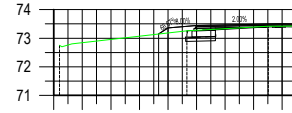

Odległości	-4.32	-4.00	-3.00	-0.00
Rzędne projektowane	73.15	73.36	73.44	73.50

Odległości:	-7.80	-3.34	-0.48
Rzędne terenu:	72.75	73.26	73.42

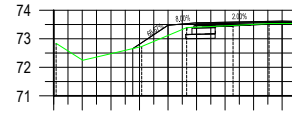

Odległości	-5.23	-4.00	-3.00	0.00
Rzędne projektowane	72.65	73.47	73.55	73.61

Odległości:	-7.92	-4.92	-3.35	-1.72	-0.46
Rzędne terenu:	72.84	72.72	73.39	73.47	73.53

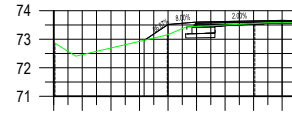

Odległości	-4.83	-4.00	-3.00	0.00
Rzędne projektowane	72.96	73.52	73.60	73.66

Odległości:	-7.96	-4.02	-0.96
Rzędne terenu:	72.87	73.15	73.55

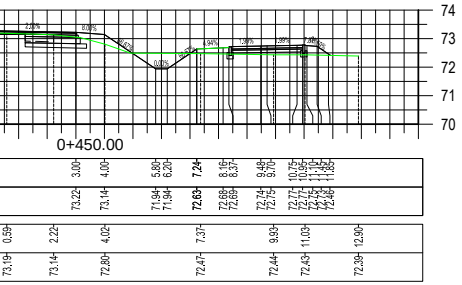
0+450.00

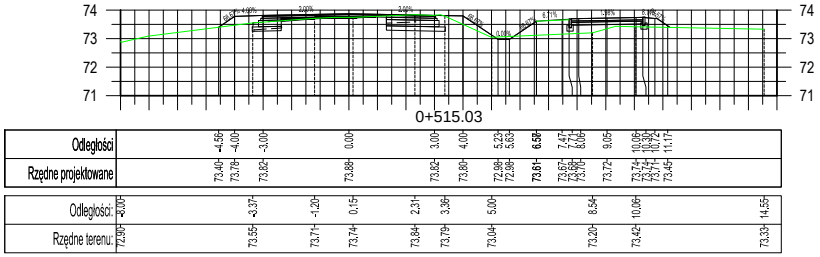
0+515.03

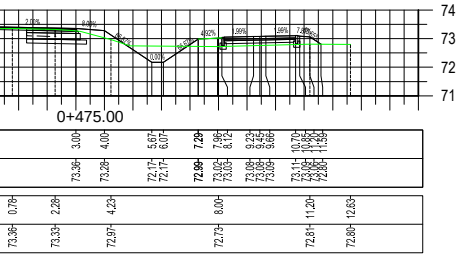
0+475.00

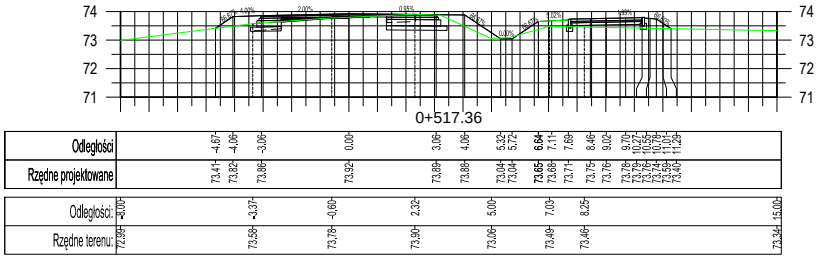
0+517.36

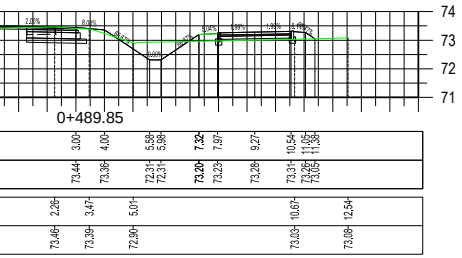
0+489.85

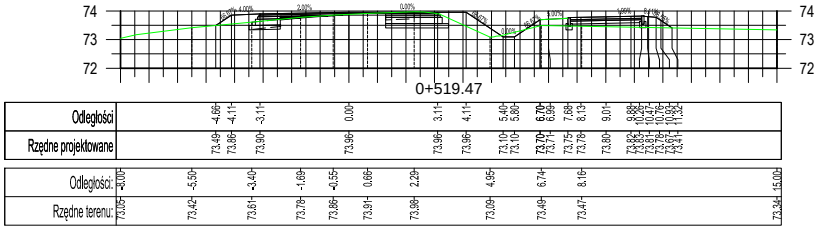
0+519.47

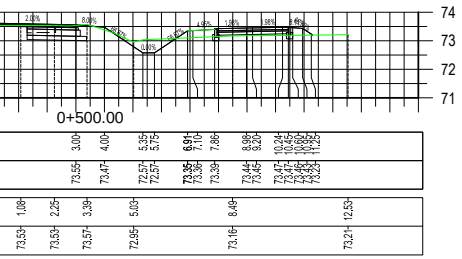
0+500.00

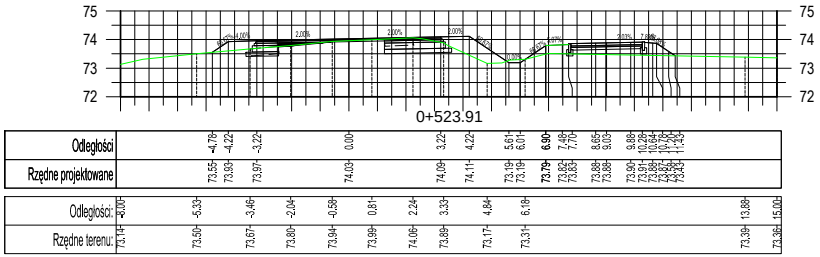
0+523.91

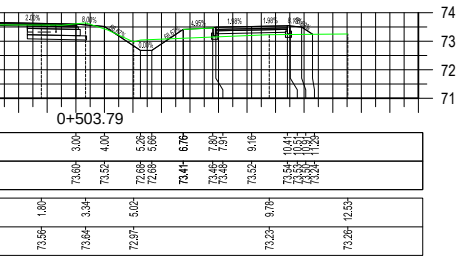
0+503.79

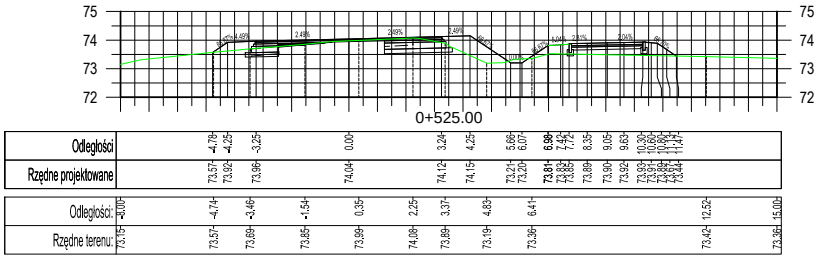
0+525.00

Jednostka projektowa:

KFG Sp. z o.o. Sp. k.
Biuro Projektów Drogowych
ul. Wilczak 15, 61-623 Poznań
tel. (61) 821-92-00 fax: (61)821-92-00
biuro@kfgsk.pl, www.kfgsk.pl

Zamawiający:

Miasto Leszno
Urząd Miasta Leszno
ul. K. Karasia 15
64-100 Leszno

Stadium:

DOKUMENTACJA PRZETARGOWA

Zamierzenie budowlane:

Przebudowa ciągu dróg powiatowych: 4790P w miejscowości Kąkolewo, 4791P Łoniewo - Osieczna

Branża: DROGOWA

Nazwa opracowania:

PRZEKROJE POPRZECZNE

SKALA 1:200

ZESPÓŁ PROJEKTOWY

funkcja	imię i nazwisko	specjalność i nr uprawnień	podpis
PROJEKTANT	mgr inż. Gniewomir DZIADEK	w spec.drogowej bez ogr. WKP/0091/POOD/12	
SPRAWDZIŁ	mgr inż. Filip GRZELAK	W SPEC. DROGOWEJ BEZ OGR. WKP/0269/POOD/10	

data	nr umowy	nr rys.	faza	Tom
08.2016	BPW.272.1.2016	5.1	DP	VI